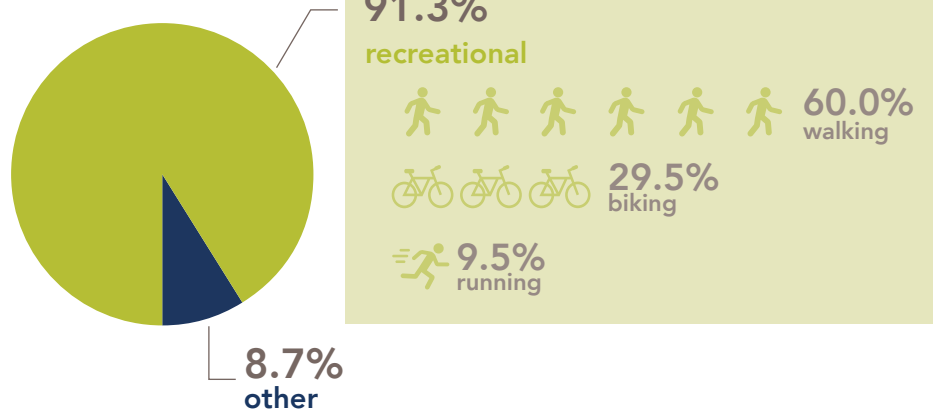


LITTLETON CANAL IMPROVEMENT ZONE ROUND 2 PUBLIC ENGAGEMENT SUMMARY

BACKGROUND

We reached out to the Littleton community for input on Canal enhancements along Horseshoe Park. Based on the first round of public engagement, we honed in on the area around the Lee Gulch Flume and developed two alternatives: Pause & Interpret and Play & Interpret. These alternatives were then brought to the community for further feedback. This documents the results of this second round of input.

TRAIL USE



FEEDBACK REACH

44,500+ total*



220 survey respondents

21 participants for site walk & virtual Q+A sessions

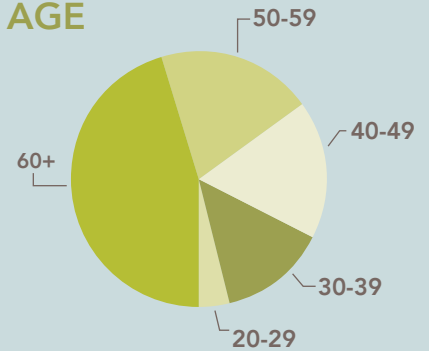
15 social ad responses/comments

*public input materials were shared on social media accounts with 44,500+ followers

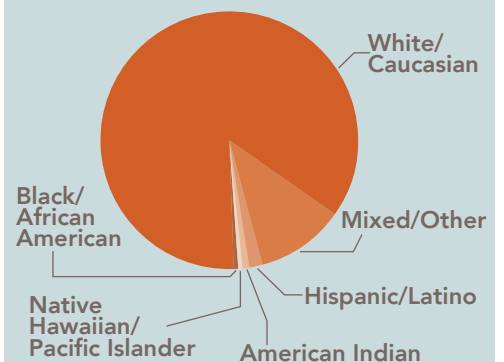
RESPONDENTS



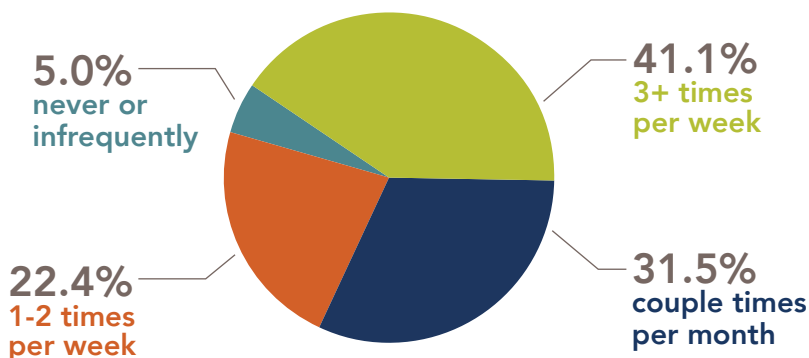
AGE



RACE OR ETHNICITY



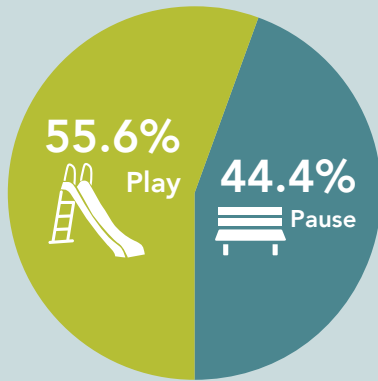
FREQUENCY OF TRAIL USE



LITTLETON CANAL IMPROVEMENT ZONE

ROUND 2 PUBLIC ENGAGEMENT SUMMARY

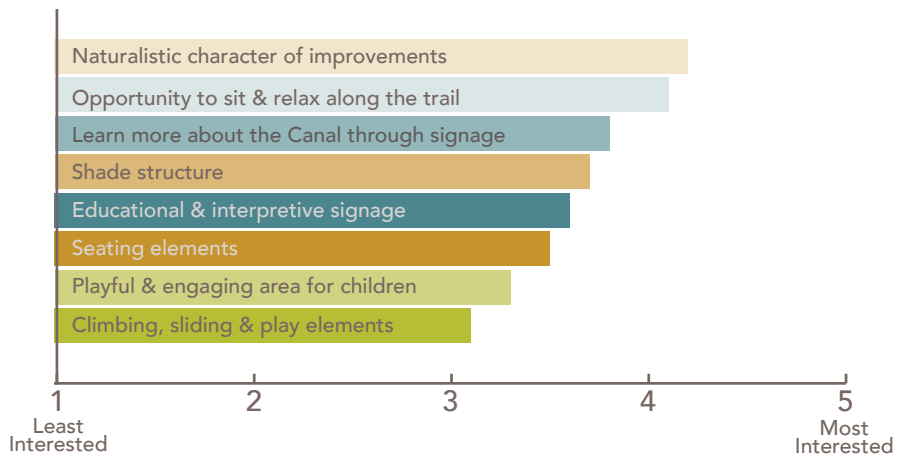
COMMUNITY FEEDBACK



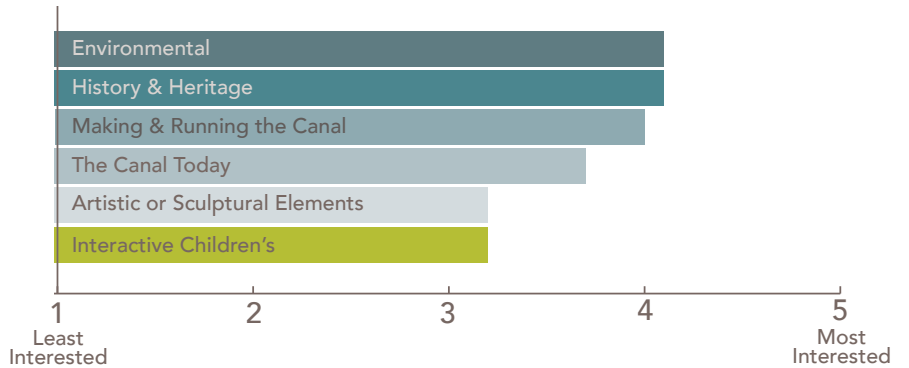
Two landscape design concepts were presented: **The Play and Interpret option** provides opportunities for play, with boulders to climb, explore and interpret, stepper and balance elements and an embankment slide.

The Pause and Interpret option offers a gathering and pause place with seating elements, as well as opportunities to explore interpretive elements and learn more about the Canal.

AVERAGE INTEREST IN ENHANCEMENT ELEMENTS



AVERAGE INTEREST IN TYPES OF SIGNAGE



WHAT WE HEARD:



Keep it natural, promote natural vegetation and wildlife habitat.



Consider speed calming features to increase trail safety for all trail users.



Consider improving and formalizing access points at commercial area and to nearby neighbors.



Consider bike amenities such as parking and repair stations.



Strong support for educational signage on environmental stewardship and how we can have a positive impact on the land and wildlife.



Concern of additional trash, vandalism and urban camping.



Support for seating, shade and a place to rest along the trail.



Desire for better map sign, highlighting immediate area and trail connections.

