

NORTHERN SEGMENTS



MILES 37-71

HIGH LINE CANAL FACTS

- 71 miles and 860 acres
- 85 at-grade street crossings and 13 underpasses
- 350,000 residents within 1 mile
- 500,000 users per year
- Adjacent to 72 green spaces, 8,226 acres
- 23,677 mature trees
- Home to 199 species of birds, 28 species of mammals, and 15 species of reptiles

FOR MORE INFORMATION
HIGHLINECANAL.ORG



photo: Evan Anderman

TRAIL MAP

SEGMENT 15

Eisenhower Park

START: Mamie D. Eisenhower Park
ADDRESS: 4300 E. Dartmouth, Denver
END: James A. Bible Park
DISTANCE: 3.4mi

SEGMENT 16

Bible Park

START: James A. Bible Park
ADDRESS: 6802 E. Yale Avenue, Denver
END: S. Yosemite Street
DISTANCE: 3.6mi

SEGMENT 17

Cherry Creek Connection

START: S. Yosemite Street
ADDRESS: High Line Canal & S. Yosemite Street, Denver (Near E. Amherst Drive)
END: South Quebec Way Trailhead
DISTANCE: 2.1mi

SEGMENT 18

Fairmount Cemetery

START: South Quebec Way Trailhead
ADDRESS: 1900 S. Quebec Way, Denver
END: Expo Park
DISTANCE: 4.0mi

SEGMENT 19

Expo Park

START: Expo Park
ADDRESS: 10955 E. Exposition Avenue, Aurora
END: Del Mar Park
DISTANCE: 1.6mi

SEGMENT 20

Central Aurora

START: Del Mar Park
ADDRESS: 312 S Del Mar Circle, Aurora
END: Aurora Municipal Center
DISTANCE: 2.3mi

SEGMENT 21

DeLaney Farm

START: Aurora Municipal Center
ADDRESS: 15151 E. Alameda Parkway, Aurora
END: E. 1st Avenue
DISTANCE: 1.9mi

SEGMENT 22

North Aurora

START: E. 1st Avenue
ADDRESS: High Line Canal & E. 1st Avenue, Aurora
END: Norfolk Glen Park
DISTANCE: 3.2mi

SEGMENT 23

Sand Creek Connection

START: Norfolk Glen Park
ADDRESS: 15800 E. 17th Place, Aurora
END: Triple Creek Trailhead
DISTANCE: 2.0mi

SEGMENT 24

Tower Road

START: Triple Creek Trailhead
ADDRESS: 18000 E. Colfax Avenue, Aurora
END: E. 28th Avenue
DISTANCE: 1.9mi

SEGMENT 25

Urban Prairie

START: E. 28th Avenue
ADDRESS: High Line Canal & E. 28th Avenue, Aurora
END: Green Valley Ranch East Park
DISTANCE: 3.0mi

SEGMENT 26

Green Valley Ranch Amble

START: Green Valley Ranch East Park
ADDRESS: 4455 Jebel Street, Denver
END: Maxwell Place
DISTANCE: 3.1mi

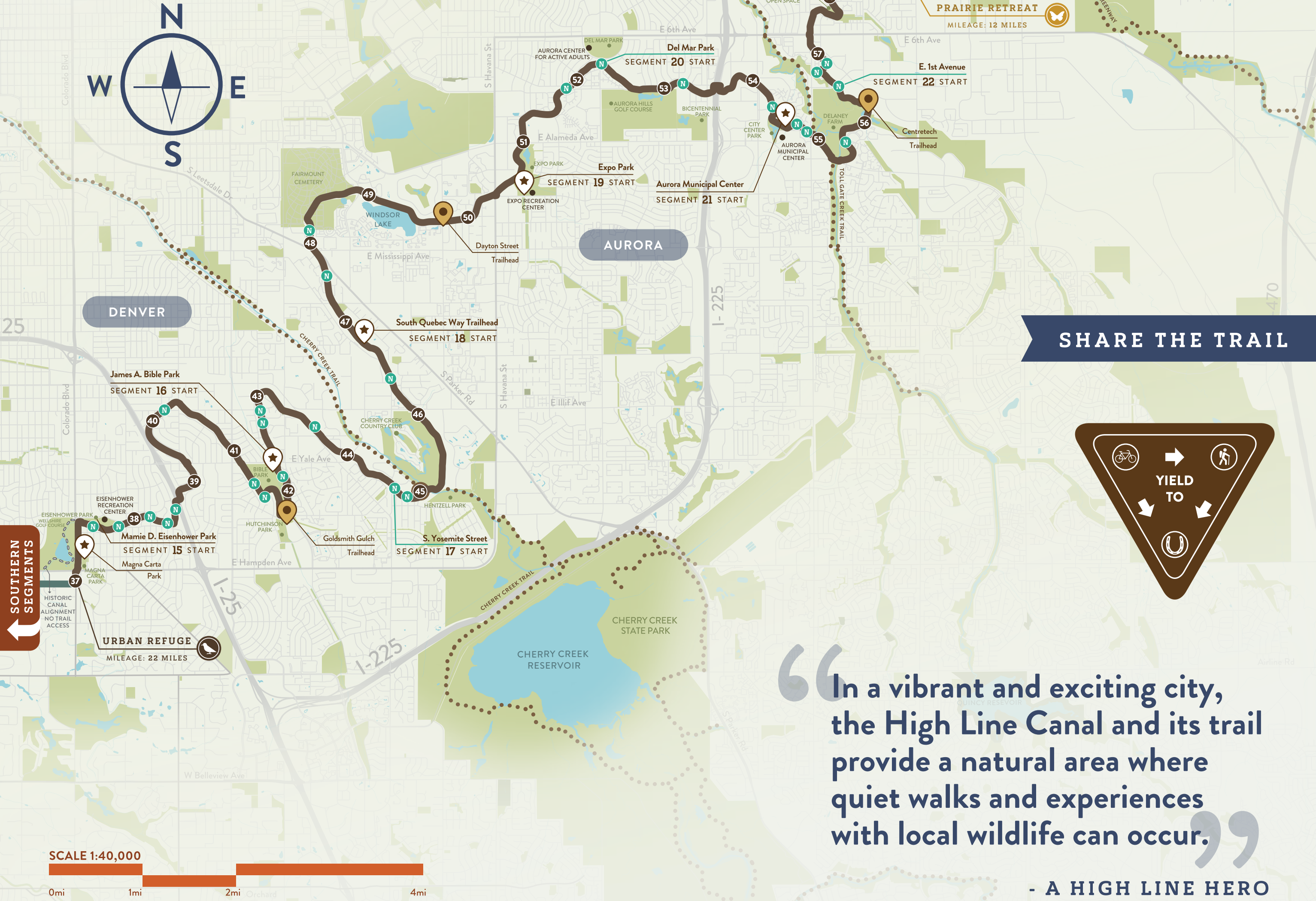
SEGMENT 27

The End of the High Line Canal

START: Maxwell Place
ADDRESS: High Line Canal & Maxwell Place, Denver
END: Himalaya Road & E. 64th Avenue
DISTANCE: 1.6mi

ALL SEGMENT DISTANCES ARE ONE WAY UNLESS OTHERWISE NOTED

FOR MORE INFORMATION
Guide to the High Line Canal & highlinecanal.org

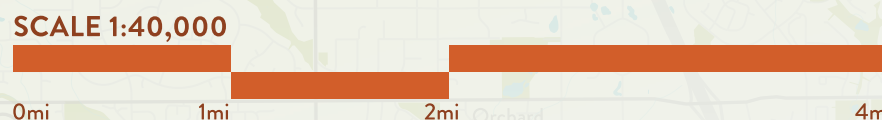


SHARE THE TRAIL



“In a vibrant and exciting city, the High Line Canal and its trail provide a natural area where quiet walks and experiences with local wildlife can occur.”

- A HIGH LINE HERO



JURISDICTIONAL CONTACTS:

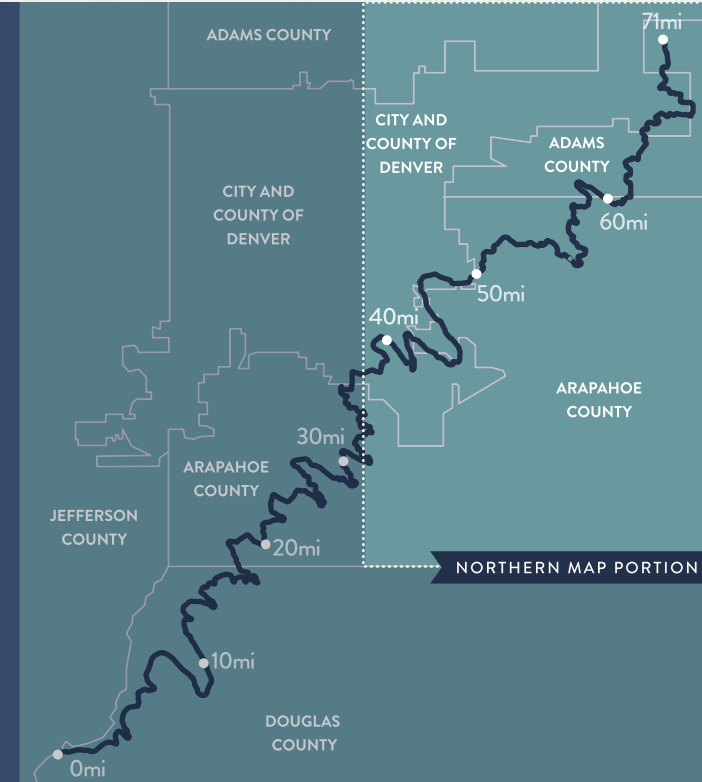
- ARAPAHOE COUNTY OPEN SPACES
720.874.6540
- AURORA PARKS, RECREATION & OPEN SPACE
303.739.7160
- CHERRY HILLS VILLAGE PARKS, TRAILS & RECREATION
303.783.2744
- DENVER PARKS & RECREATION
720.913.1311
- DOUGLAS COUNTY PARKS, TRAILS & BUILDING GROUNDS
720.733.6990
- GREENWOOD VILLAGE PARKS, TRAILS & RECREATION
303.486.5773
- HIGHLANDS RANCH METRO DISTRICT
303.791.2710
- SOUTH SUBURBAN PARKS & RECREATION (CENTENNIAL & LITTLETON)
303.730.1022

CALL 911 FOR EMERGENCIES



HIGH LINE CANAL CONSERVANCY
(P) 720.767.2452
WWW.HIGHLINECANAL.ORG

NORTHERN SEGMENTS CONTEXT MAP



CANAL ACTIVITIES:

- WALKING, JOGGING, HIKING
- BICYCLING
- HORSEBACK RIDING
- NATURE VIEWING
- PICNICKING
- HISTORIC EXPLORATION



BE A HIGH LINE HERO.
joinhighlinecanal.org

*At the time of printing, please note the mileage on this map reflects future mile markers, which will be based on the actual mileage of the trail. Wooden mile markers donated by the High Line Canal Historic Preservation Association will be replaced in 2020.

HIGH LINE CANAL MAP LEGEND

TRAIL ACCESS DESCRIPTIONS

- PARKING TRAIL ACCESS
Parking (No Restrooms)
- FULL TRAIL ACCESS
Parking | Restrooms | Trail Amenities
- NEIGHBORHOOD ACCESS

SYMBOLS

- HISTORIC CANAL ALIGNMENT
- UNFINISHED TRAIL
- ROAD
- REGIONAL TRAIL
- WATER
- OPEN SPACE | PARKS & REC
- RAILROAD CROSSING
- LANDMARK
- MILE MARKER

CANAL TRAIL CHARACTER ZONES

- WILD CANYON
Rugged and wild—a place to explore and look for wildlife including bears, and big horn sheep.
- ROLLING FOOTHILLS
Rural landscapes and established and growing neighborhoods. Spectacular views await around every corner.
- WOODED VILLAGE
A shady and peaceful retreat with towering cottonwood trees and other vegetation as well as proximity to conservation land.
- URBAN REFUGE
A natural refuge—but never far away from urban amenities—passing schools, other trails and local parks.
- PRAIRIE RETREAT
Pays tribute to the pioneering spirit of the region, winding through a promising future of open landscapes and new communities.



HIGH LINE CANAL CONSERVANCY



DENVER WATER